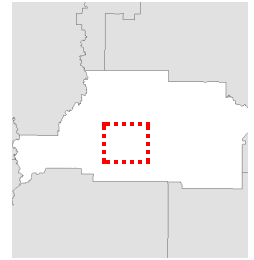


Overview



Legend

- Parcels
- Roads

Parcel ID	080A01006J	Owner	FREEDOM LAND HOLDINGS LLC	Last 2 Sales			
Class Code	Agricultural		140 VILLAGE CIR	Date	Price	Reason	Qual
Taxing District	GRIFFIN		SENOIA, GA 30276	5/22/2019	0	CD	U
Acres	27.02	Physical Address	N PINE HILL RD	7/2/2018	\$22000	MT	U
		Assessed Value	Value \$140458				
		Land Value	Value \$142924				

(Note: Not to be used on legal documents)

Date created: 6/1/2022
 Last Data Uploaded: 6/1/2022 7:24:46 AM

Developed by **Schneider**
 GEOSPATIAL



Summary

Parcel Number 080A01006J
 Location Address N PINE HILL RD
 Legal Description 27.02AC N PINE HILL RD DB 4416/161
 (Note: Not to be used on legal documents)
 Class A5-Agricultural
 (Note: This is for tax purposes only. Not to be used for zoning.)
 Tax District GRIFFIN (District 01)
 Millage Rate 39.963
 Acres 27.02
 Homestead Exemption No (S0)
 Landlot/District 050 / 02

[View Map](#)

Owner

FREEDOM LAND HOLDINGS LLC
 140 VILLAGE CIR
 SENOIA, GA 30276

Rural Land

Type	Description	Calculation Method	Soil Productivity	Acres
RUR	Small Parcel	Rural	1	6.11
RUR	Small Parcel	Rural	1	3.52
RUR	Small Parcel	Rural	1	9.56
RUR	Small Parcel	Rural	1	2.39
RUR	Small Parcel	Rural	1	5.44

Sales

Sale Date	Deed Book / Page	Plat Book / Page	Sale Price	Reason	Grantor	Grantee
5/22/2019	4416 159		\$0	CORRECTED DEED	JANETTE L JACKSON ROTH IRA	FREEDOM LAND HOLDINGS LLC
7/2/2018	4302 193		\$22,000	MULTIPLE PARCELS	UNITED BANK AS CUSTODIAN	FREEDOM LAND HOLDINGS LLC
11/9/2017	4231 328		\$0	NON FAIR MARKET VALUE	JAMES KERRY L & CHIP R DANIEL	UNITED BANK AS CUSTODIAN
12/22/2016	4125 204		\$0	QUIT CLAIM	SHOAL CREEK DEVELOPMENT CO	JAMES KERRY L & CHIP R DANIEL
12/22/2016	4125 199		\$10,000	NON FAIR MARKET VALUE	SHOAL CREEK DEVELOPMENT CO	JAMES KERRY L & CHIP R DANIEL
1/1/1984	710 127		\$0	NON FAIR MARKET VALUE		SHOAL CREEK DEV CO
4/29/1967	259 712		\$110,000	MULTIPLE PARCELS	FORBES W B	SHOAL CREEK DEV CO
1/2/1953	135 366		\$0	NON FAIR MARKET VALUE		FORBES W B

Valuation

	2021	2020	2019
Previous Value	\$140,458	\$11,925	\$0
Land Value	\$140,458	\$140,458	\$11,925
+ Improvement Value	\$0	\$0	\$0
+ Accessory Value	\$0	\$0	\$0
= Current Value	\$140,458	\$140,458	\$11,925

Assessment Notices

[2021 Assessment Notice \(PDF\)](#)

No data available for the following modules: Land, Conservation Use Rural Land, Residential Improvement Information, Commercial Improvement Information, Mobile Homes, Accessory Information, Prebill Mobile Homes, Permits, Photos, Sketches.

The Spalding County Assessor's Office makes every effort to produce the most accurate information possible. No warranties, expressed or implied are provided for the data herein, its use or interpretation. The assessment information shown is PRELIMINARY and has NOT BEEN APPROVED by the Board of Assessors. ALL data is subject to change. Zoning or Flood Map information should always be verified with the proper authorities before being relied upon.

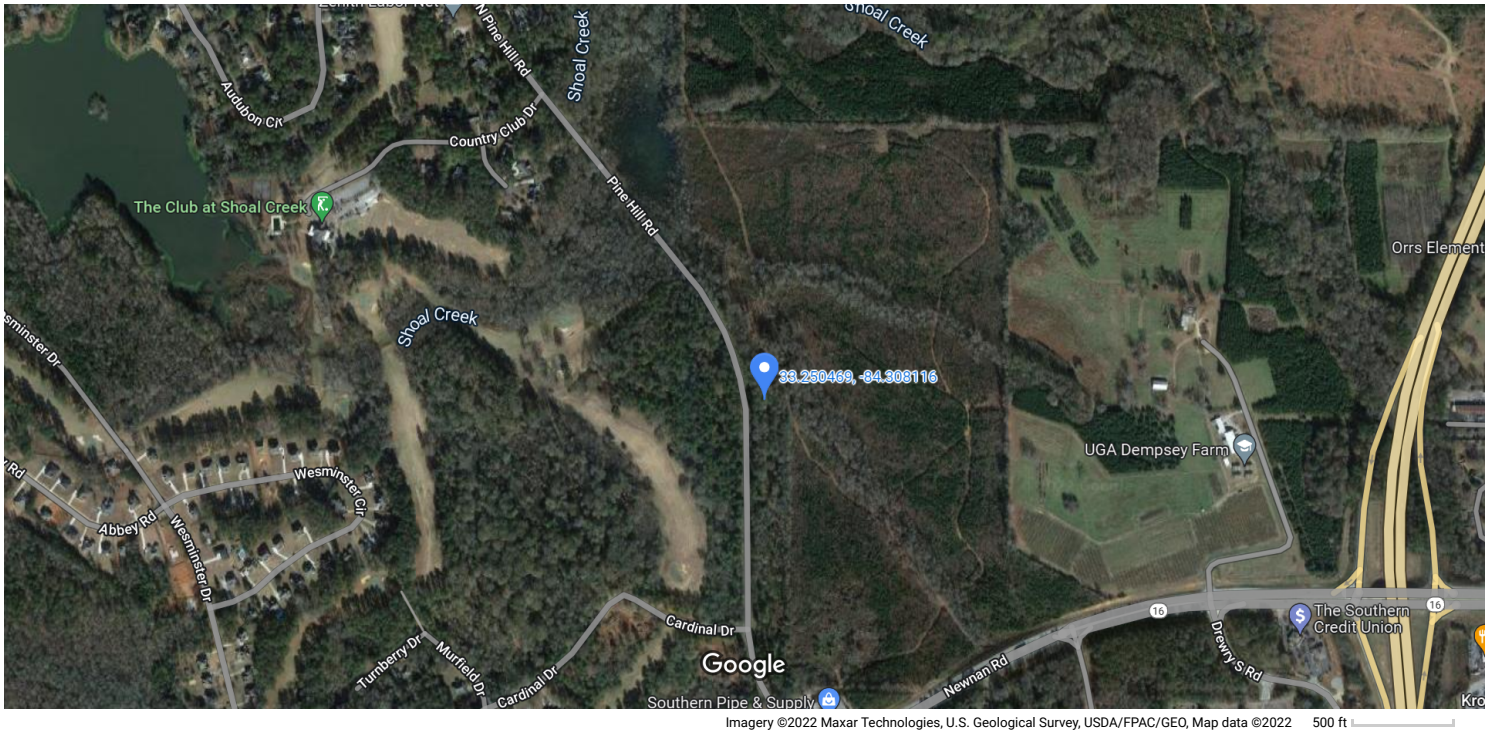
[User Privacy Policy](#)
[GDPR Privacy Notice](#)



Last Data Upload: 6/1/2022, 7:24:46 AM

Version 2.3.197

N Pine Hill Rd



**BOUNDARY SURVEY FOR:
FREEDOM LAND HOLDINGS, LLC
LAND LOT 80 ~ 2ND DISTRICT
SPALDING COUNTY, GEORGIA**



THIS BOX IS RESERVED FOR THE CLERK OF SUPERIOR COURT RECORDING INFORMATION.

LEGEND			
DB	DEED BOOK	EOP	EDGE OF PAVEMENT
FB	FLAT BOOK	FI	FIRE HYDRANT
PG	PAGE	L	LINE LABEL
LL	LAND LOT	NF	NOW OR FORMERLY
OTF	OPEN TOP PIPE	PK	PK NAIL SET
REBAR	REBAR	PKS	PK SANITARY SEWER EASEMENT
IPF	IRON PIN FOUND	UE	UTILITY EASEMENT
IPS	1/2" REBAR W/IC LSF 001179	REF	REFERENCE
CTP	CRAMP TOP PIPE	SC	SEWER CLEAN OUT
C&G	CURB & GUTTER	SC FT.	SQ. FT.
RW	RIGHT OF WAY	S	IRON PIN SET
NF	NOW OR FORMERLY	CP	CALCULATED POINT
-E-	OVERHEAD POWER LINE	PP	POWER POLE (PP)
CMP	CORRUGATED METAL PIPE	FIH	FIRE HYDRANT (FIH)
SWMF	STORMWATER MANAGEMENT FACILITY	WB	WATER VALVE (WB)
TBM	TEMPORARY BENCHMARK	WM	WATER METER (WM)
P	POINT OF BEGINNING	JB	JUNCTION BOX (JB)
POC	POINT OF COMMENCEMENT	SS	SANITARY SEWER MANHOLE (SSMH)
RCP	REINFORCED CONCRETE PIPE	DI	DROP INLET (DI)
DIP	DUCTILE IRON PIPE	RM	RW MONUMENT
PVC	POLYVINYL CHLORIDE PIPE	SWC	SINGLE WING CATCH BASIN
HDPE	HIGH DENSITY POLYETHYLENE PIPE	DWC	DOUBLE WING CATCH BASIN
P	PROPERTY LINE	CI	CURB INLET
C	CURB INLET	HW	HEADWALL (HW)
B.S.L.	BUILDING SETBACK LINE	FL	FLARED END SECTION
BOC	BACK OF CURB	LP	LIGHT POST (LP)
C	CURVE LABEL	YI	YARD INLET
CI	CURB INLET	SC	SEWER CLEAN OUT
DE	DRAINAGE EASEMENT		

SURVEY NOTES

NO N.G.S. MONUMENT FOUND WITHIN 500 FEET OF ANY POINT ON THE SUBJECT PROPERTY.

ALL PROPERTY CORNERS REFERENCED AS I.P.S. INDICATES A 1/2" REBAR PLACED W/IC LSF 001179 UNLESS OTHERWISE NOTED.

MOORE BASS CONSULTING AND/OR ROBERT J. DEBIEN DO NOT GUARANTEE THAT ALL EASEMENTS AND SUB-SURFACE CONDITIONS WHICH MAY AFFECT THIS PROPERTY ARE SHOWN.

THIS DRAWING HAS BEEN GENERATED ELECTRONICALLY. THIS MEDIA SHOULD NOT CONSIDERED A CERTIFIED VALID DOCUMENT UNLESS IT HAS BEEN PROPERLY SEALED, SIGNED, AND DATED BY ROBERT J. DEBIEN IN CONTRASTING COLOR OF INK PER O.C.G.A. 43-15-22.

THIS SURVEY WAS PREPARED WITHOUT THE BENEFIT OF A TITLE REPORT WHICH COULD REVEAL ENCUMBRANCES NOT SHOWN. ALL MATTERS TO TITLE ARE EXCEPTED.

THIS PLAT WAS PREPARED FOR THE EXCLUSIVE USE OF THE PARTY OR ENTITY NAMED HEREON AND THE CERTIFICATION DOES NOT EXTEND TO ANY OTHERS.

THIS PLAT MAY NOT CONFORM TO THE BEARINGS AND DISTANCES RECORDED ON THE DEED AND/OR PLAT OF RECORD DUE TO SEVERAL FACTORS INCLUDING, BUT NOT LIMITED TO, THE NATURE OF THE ADVANCES IN SURVEYING TECHNOLOGY SUCH AS ELECTRONIC DISTANCE MEASURING DEVICES AND THE ADVENT OF SURVEY GRADE G.P.S. MEASUREMENT EQUIPMENT.

THIS SURVEY IS REFERENCED TO THE NORTH AMERICAN DATUM (N.A.D.) OF 1983 (1984 ADJUSTMENT) FOR HORIZONTAL DATUM AND THE NORTH AMERICAN VERTICAL DATUM (N.A.V.D.) 1988 FOR THE VERTICAL DATUM. THE USE OF G.P.S. SURVEY MEASURING TECHNIQUES WERE USED FOR THESE DATUMS AND BASED ON THE POSITIONAL VALUES FOR THE VIRTUAL REFERENCE STATION NETWORK DEVELOPED BY EGPS SOLUTIONS. THE ORTHOMETRIC HEIGHTS WERE DERIVED USING THE GEOID A12.

ALL DISTANCES SHOWN HEREON ARE HORIZONTAL GROUND DISTANCES UNLESS OTHERWISE NOTED.

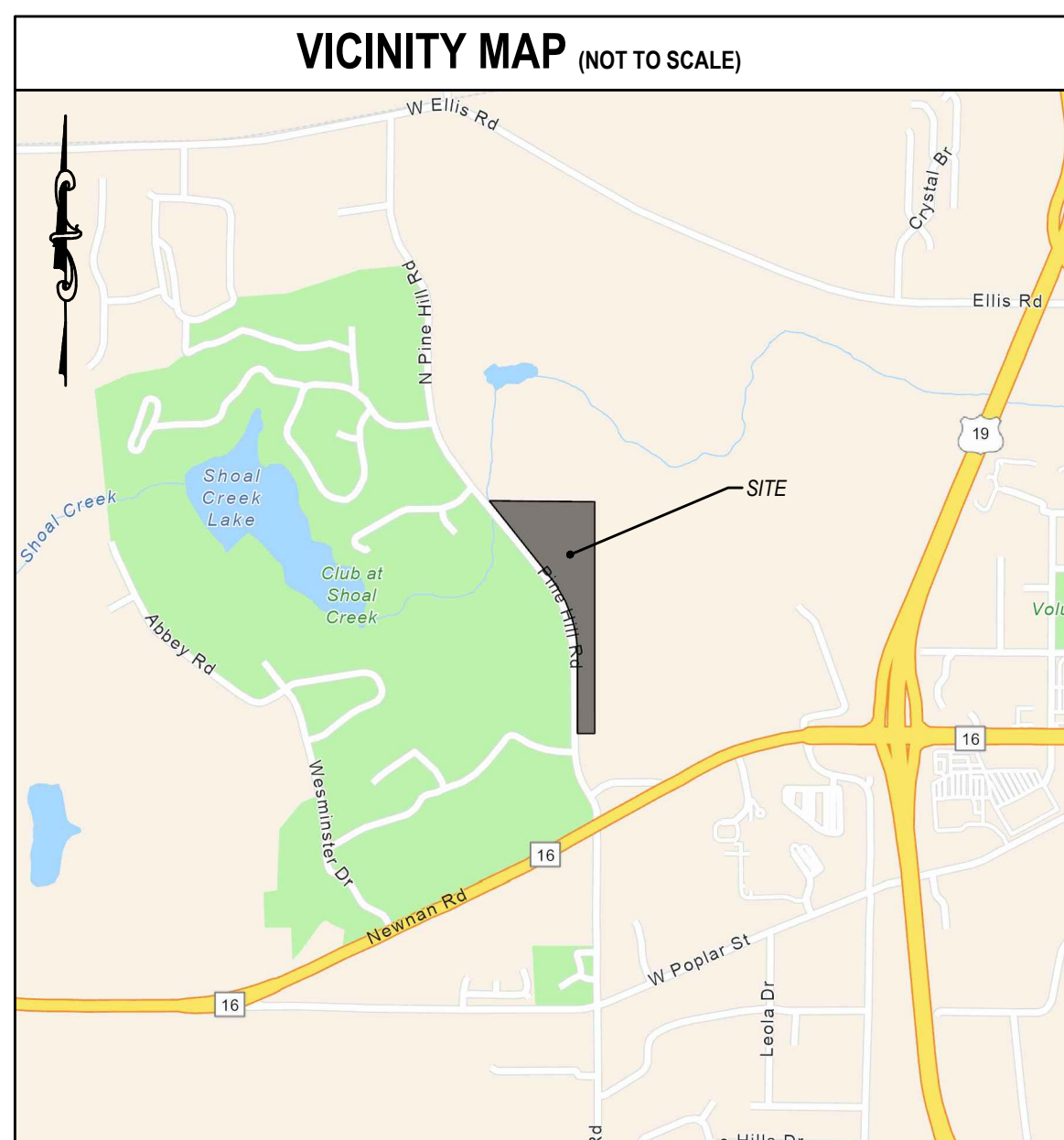
UTILITIES SHOWN ARE BASED ON ABOVE GROUND EVIDENCE. ADDITIONAL UTILITIES MAY EXIST ABOVE OR BELOW GROUND. NO CERTIFICATION OR GUARANTEE IS MADE AS TO THE ACCURACY OR THOROUGHNESS OF THE UTILITIES OR STRUCTURES SHOWN HEREON. PER GEORGIA LAW THE UNDERGROUND UTILITIES PROTECTION SERVICE MUST BE CALLED PRIOR TO THE COMMENCEMENT OF ANY AND ALL EARTH DISTURBING ACTIVITIES.

THE FIELD DATA UPON WHICH THIS PLAT IS BASED HAS A CLOSURE PRECISION OF ONE FOOT IN 194,023 FEET, AND AN ANGULAR ERROR OF 01" PER ANGLE. IT WAS A CLOSED LOOP TRAVERSE AND WAS ADJUSTED USING THE LEAST SQUARES METHOD.

THE CLOSURE PRECISION OF THE DATA SHOWN ON THE MAP OR PLAT, "THIS MAP OR PLAT HAS BEEN CALCULATED FOR CLOSURE AND IS FOUND TO BE ACCURATE WITHIN ONE FOOT IN 740,751 FEET."

THE CLOSURE PRECISION PLACED ON THE SURVEY SHALL BE BASED ON AN ACTUAL MAP CLOSURE THAT HAS BEEN INDEPENDENTLY CALCULATED BY THE SURVEYOR BY USING THE BEARINGS AND DISTANCES FROM THE FACE OF THE PLAT, AND SHALL NOT BE A GENERALIZATION.

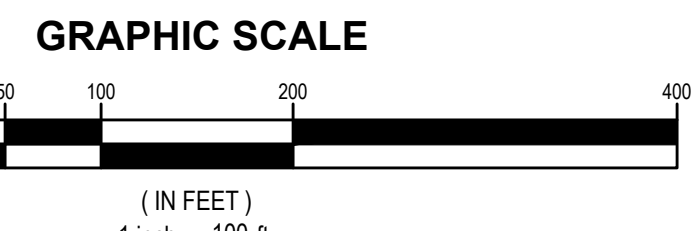
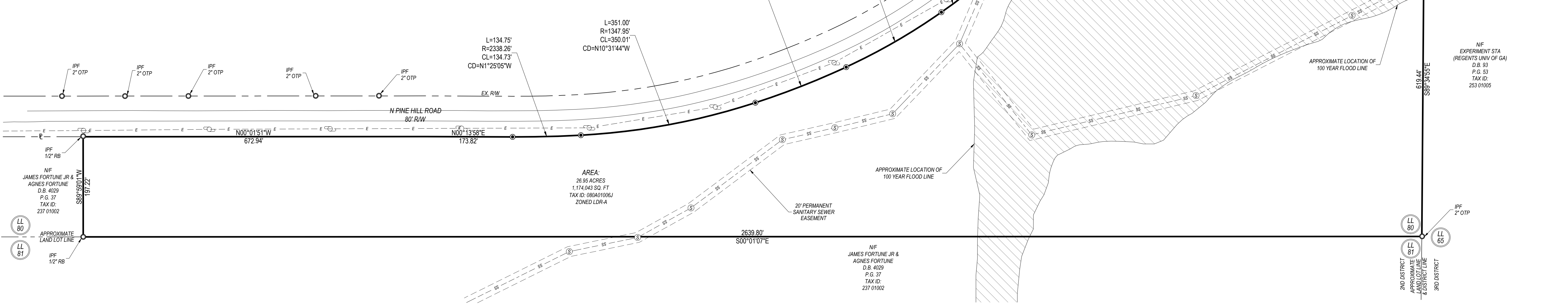
ALL LOTS OR PARCELS SHOWN ON LINEAR AND ANGULAR MEASUREMENTS WERE OBTAINED USING A TRIMBLE S6 ROBOTIC TOTAL STATION & CHAMPION TRO ROVER GPS UNIT. THE FIELDWORK WAS COMPLETED JANUARY 7, 2020 ON THIS PROJECT.



SURVEYOR'S CERTIFICATE

THIS PLAT IS A RETRACEMENT OF AN EXISTING PARCEL OR PARCELS OF LAND AND DOES NOT SUBDIVIDE OR CREATE A NEW PARCEL OR MAKE ANY CHANGES TO ANY REAL PROPERTY BOUNDARIES. THE RECORDING INFORMATION OF THE DOCUMENTS, MAPS, PLATS, OR OTHER INSTRUMENTS WHICH CREATED THE PARCEL OR PARCELS ARE STATED HEREON. RECORDATION OF THIS PLAT DOES NOT IMPLY APPROVAL OF ANY LOCAL JURISDICTION, AVAILABILITY OF PERMITS, COMPLIANCE WITH LOCAL REGULATIONS OR REQUIREMENTS, OR SUITABILITY FOR ANY USE OR PURPOSE OF THE LAND. FURTHERMORE, THE UNDERSIGNED LAND SURVEYOR CERTIFIES THAT THIS PLAT COMPLIES WITH THE MINIMUM TECHNICAL STANDARDS FOR PROPERTY SURVEYS IN GEORGIA AS SET FORTH IN THE RULES AND REGULATIONS OF THE GEORGIA BOARD OF REGISTRATION FOR PROFESSIONAL ENGINEERS AND LAND SURVEYORS AND AS SET FORTH IN O.C.G.A. SECTION 15-6-67.

Robert J. Debien
ROBERT J. DEBIEN
REGISTERED LAND SURVEYOR #2964 (rdebien@moorebass.com)
DATE: 1/23/20




FLOOD NOTE

AS SHOWN ON FLOOD INSURANCE RATE MAPS OF SPALDING COUNTY, GEORGIA COMMUNITY PANEL NUMBERS 13255C00880 & 13255C01850 EFFECTIVE DATE MAY 3, 2010, THIS PROPERTY IS LOCATED IN A FEMA FLOOD HAZARD ZONE.

PROJECT NAME NORTH PINE HILL ROAD TRACT 1 SPALDING COUNTY, GEORGIA	CLIENT NAME FREEDOM LAND HOLDINGS, LLC 140 VILAGE CIRCLE SENOIA, GEORGIA 30276
REVISIONS	

A2431.0017-BNDRY.dwg
ARCHIVE
DATE 1/23/20
FILE #
CONTRACT #
DRAWN BY DJW
The Drawing, Specifications and other documents prepared by Moore Bass Consulting, Inc. (MB) for this Project are instruments of MB. No liability with respect to this Project and unless otherwise provided, MB will be deemed the author of these instruments and will retain all rights, including the copyright.
1350 KEYS FERRY COURT MCDONOUGH, GA 30253 478-471-7170
SEAL
SHEET TITLE BOUNDARY SURVEY
SHEET 1 OF 1

 First American Title™	Owner's Policy of Title Insurance
	ISSUED BY First American Title Insurance Company
Owner's Policy	POLICY NUMBER 5011413-0159350e

Any notice of claim and any other notice or statement in writing required to be given to the Company under this policy must be given to the Company at the address shown in Section 18 of the Conditions.

COVERED RISKS

SUBJECT TO THE EXCLUSIONS FROM COVERAGE, THE EXCEPTIONS FROM COVERAGE CONTAINED IN SCHEDULE B, AND THE CONDITIONS, **FIRST AMERICAN TITLE INSURANCE COMPANY**, a Nebraska corporation (the "Company") insures, as of Date of Policy and, to the extent stated in Covered Risks 9 and 10, after Date of Policy, against loss or damage, not exceeding the Amount of Insurance, sustained or incurred by the Insured by reason of:


1. Title being vested other than as stated in Schedule A.
2. Any defect in or lien or encumbrance on the Title. This Covered Risk includes but is not limited to insurance against loss from
 - (a) A defect in the Title caused by
 - (i) forgery, fraud, undue influence, duress, incompetency, incapacity, or impersonation;
 - (ii) failure of any person or Entity to have authorized a transfer or conveyance;
 - (iii) a document affecting Title not properly created, executed, witnessed, sealed, acknowledged, notarized, or delivered;
 - (iv) failure to perform those acts necessary to create a document by electronic means authorized by law;
 - (v) a document executed under a falsified, expired, or otherwise invalid power of attorney;
 - (vi) a document not properly filed, recorded, or indexed in the Public Records including failure to perform those acts by electronic means authorized by law; or
 - (vii) a defective judicial or administrative proceeding.
 - (b) The lien of real estate taxes or assessments imposed on the Title by a governmental authority due or payable, but unpaid.
 - (c) Any encroachment, encumbrance, violation, variation, or adverse circumstance affecting the Title that would be disclosed by an accurate and complete land survey of the Land. The term "encroachment" includes encroachments of existing improvements located on the Land onto adjoining land, and encroachments onto the Land of existing improvements located on adjoining land.
3. Unmarketable Title.
4. No right of access to and from the Land.

(Covered Risks Continued on Page 2)

In Witness Whereof, First American Title Insurance Company has caused its corporate name to be hereunto affixed by its authorized officers as of Date of Policy shown in Schedule A.

First American Title Insurance Company

For Reference:



Dennis J. Gilmore
President

File #: 18-0657-GA

Issued By:



Jeffrey S. Robinson
Secretary

Sherman & Phalen, LLC
1165 Northchase Parkway SE, Suite 450
Marietta, GA 30067

(This Policy is valid only when Schedules A and B are attached)

This jacket was created electronically and constitutes an original document

Copyright 2006-2009 American Land Title Association. All rights reserved. The use of this form is restricted to ALTA licensees and ALTA members in good standing as of the date of use. All other uses are prohibited. Reprinted under license from the American Land Title Association.

5. The violation or enforcement of any law, ordinance, permit, or governmental regulation (including those relating to building and zoning) restricting, regulating, prohibiting, or relating to

- (a) the occupancy, use, or enjoyment of the Land;
 - (b) the character, dimensions, or location of any improvement erected on the Land;
 - (c) the subdivision of land; or
 - (d) environmental protection
- if a notice, describing any part of the Land, is recorded in the Public Records setting forth the violation or intention to enforce, but only to the extent of the violation or enforcement referred to in that notice.
6. An enforcement action based on the exercise of a governmental police power not covered by Covered Risk 5 if a notice of the enforcement action, describing any part of the Land, is recorded in the Public Records, but only to the extent of the enforcement referred to in that notice.
 7. The exercise of the rights of eminent domain if a notice of the exercise, describing any part of the Land, is recorded in the Public Records.
 8. Any taking by a governmental body that has occurred and is binding on the rights of a purchaser for value without Knowledge.
 9. Title being vested other than as stated in Schedule A or being defective
 - (a) as a result of the avoidance in whole or in part, or from a court order providing an alternative remedy, of a transfer of all or any part of the title to or any interest in the Land occurring prior to the transaction vesting Title as shown in Schedule A because that prior transfer constituted a fraudulent or preferential transfer under federal bankruptcy, state insolvency, or similar creditors' rights laws; or
 - (b) because the instrument of transfer vesting Title as shown in Schedule A constitutes a preferential transfer under federal bankruptcy, state insolvency, or similar creditors' rights laws by reason of the failure of its recording in the Public Records
 - (i) to be timely, or
 - (ii) to impart notice of its existence to a purchaser for value or to a judgment or lien creditor.
 10. Any defect in or lien or encumbrance on the Title or other matter included in Covered Risks 1 through 9 that has been created or attached or has been filed or recorded in the Public Records subsequent to Date of Policy and prior to the recording of the deed or other instrument of transfer in the Public Records that vests Title as shown in Schedule A.

The Company will also pay the costs, attorneys' fees, and expenses incurred in defense of any matter insured against by this Policy, but only to the extent provided in the Conditions.

EXCLUSIONS FROM COVERAGE

The following matters are expressly excluded from the coverage of this policy, and the Company will not pay loss or damage, costs, attorneys' fees, or expenses that arise by reason of:

1. (a) Any law, ordinance, permit, or governmental regulation (including those relating to building and zoning) restricting, regulating, prohibiting, or relating to
 - (i) the occupancy, use, or enjoyment of the Land;
 - (ii) the character, dimensions, or location of any improvement erected on the Land;
 - (iii) the subdivision of land; or
 - (iv) environmental protection;
 or the effect of any violation of these laws, ordinances, or governmental regulations. This Exclusion 1(a) does not modify or limit the coverage provided under Covered Risk 5.
- (b) Any governmental police power. This Exclusion 1(b) does not modify or limit the coverage provided under Covered Risk 6.
2. Rights of eminent domain. This Exclusion does not modify or limit the coverage provided under Covered Risk 7 or 8.
3. Defects, liens, encumbrances, adverse claims, or other matters
 - (a) created, suffered, assumed, or agreed to by the Insured Claimant;
 - (b) not Known to the Company, not recorded in the Public Records at Date of Policy, but Known to the Insured Claimant and not disclosed in writing to the Company by the Insured Claimant prior to the date the Insured Claimant became an Insured under this policy;
 - (c) resulting in no loss or damage to the Insured Claimant;
 - (d) attaching or created subsequent to Date of Policy (however, this does not modify or limit the coverage provided under Covered Risk 9 and 10); or
 - (e) resulting in loss or damage that would not have been sustained if the Insured Claimant had paid value for the Title.
4. Any claim, by reason of the operation of federal bankruptcy, state insolvency, or similar creditors' rights laws, that the transaction vesting the Title as shown in Schedule A, is
 - (a) a fraudulent conveyance or fraudulent transfer; or
 - (b) a preferential transfer for any reason not stated in Covered Risk 9 of this policy.
5. Any lien on the Title for real estate taxes or assessments imposed by governmental authority and created or attaching between Date of Policy and the date of recording of the deed or other instrument of transfer in the Public Records that vests Title as shown in Schedule A.

CONDITIONS

1. DEFINITION OF TERMS

The following terms when used in this policy mean:

- (a) "Amount of Insurance": The amount stated in Schedule A, as may be increased or decreased by endorsement to this policy, increased by Section 8(b), or decreased by Sections 10 and 11 of these Conditions.
- (b) "Date of Policy": The date designated as "Date of Policy" in Schedule A.
- (c) "Entity": A corporation, partnership, trust, limited liability company, or other similar legal entity.
- (d) "Insured": The Insured named in Schedule A.
 - (i) The term "Insured" also includes
 - (A) successors to the Title of the Insured by operation of law as distinguished from purchase, including heirs, devisees, survivors, personal representatives, or next of kin;
 - (B) successors to an Insured by dissolution, merger, consolidation, distribution, or reorganization;
 - (C) successors to an Insured by its conversion to another kind of Entity;
 - (D) a grantee of an Insured under a deed delivered without payment of actual valuable consideration conveying the Title
 - (1) if the stock, shares, memberships, or other equity interests of the grantee are wholly-owned by the named Insured,
 - (2) if the grantee wholly owns the named insured,
 - (3) if the grantee is wholly-owned by an affiliated Entity of the named Insured, provided the affiliated Entity and the named Insured are both wholly-owned by the same person or Entity, or
 - (4) if the grantee is a trustee or beneficiary of a trust created by a written instrument established by the Insured named in Schedule A for estate planning purposes.
 - (ii) With regard to (A), (B), (C), and (D) reserving, however, all rights and defenses as to any successor that the Company would have had against any predecessor Insured.
- (e) "Insured Claimant": An Insured claiming loss or damage.
- (f) "Knowledge" or "Known": Actual knowledge, not constructive knowledge or notice that may be imputed to an Insured by reason of the Public Records or any other records that impart constructive notice of matters affecting the Title.
- (g) "Land": The land described in Schedule A, and affixed improvements that by law constitute real property. The term "Land" does not include any property beyond the lines of the area described in Schedule A, nor any right, title, interest, estate, or easement in abutting streets, roads, avenues, alleys, lanes, ways, or waterways, but this does not modify or limit the extent that a right of access to and from the Land is insured by this policy.
- (h) "Mortgage": Mortgage, deed of trust, trust deed, or other security instrument, including one evidenced by electronic means authorized by law.
- (i) "Public Records": Records established under state statutes at Date of Policy for the purpose of imparting constructive notice of matters relating to real property to purchasers for value and without Knowledge. With respect to Covered Risk 5(d), "Public Records" shall also include environmental protection liens filed in the records of the clerk of the United States District Court for

the district where the Land is located.

- (j) "Title": The estate or interest described in Schedule A.
- (k) "Unmarketable Title": Title affected by an alleged or apparent matter that would permit a prospective purchaser or lessee of the Title or lender on the Title to be released from the obligation to purchase, lease, or lend if there is a contractual condition requiring the delivery of marketable title.

2. CONTINUATION OF INSURANCE

The coverage of this policy shall continue in force as of Date of Policy in favor of an Insured, but only so long as the Insured retains an estate or interest in the Land, or holds an obligation secured by a purchase money Mortgage given by a purchaser from the Insured, or only so long as the Insured shall have liability by reason of warranties in any transfer or conveyance of the Title. This policy shall not continue in force in favor of any purchaser from the Insured of either (i) an estate or interest in the Land, or (ii) an obligation secured by a purchase money Mortgage given to the Insured.

3. NOTICE OF CLAIM TO BE GIVEN BY INSURED CLAIMANT

The Insured shall notify the Company promptly in writing (i) in case of any litigation as set forth in Section 5(a) of these Conditions, (ii) in case Knowledge shall come to an Insured hereunder of any claim of title or interest that is adverse to the Title, as insured, and that might cause loss or damage for which the Company may be liable by virtue of this policy, or (iii) if the Title, as insured, is rejected as Unmarketable Title. If the Company is prejudiced by the failure of the Insured Claimant to provide prompt notice, the Company's liability to the Insured Claimant under the policy shall be reduced to the extent of the prejudice.

4. PROOF OF LOSS

In the event the Company is unable to determine the amount of loss or damage, the Company may, at its option, require as a condition of payment that the Insured Claimant furnish a signed proof of loss. The proof of loss must describe the defect, lien, encumbrance, or other matter insured against by this policy that constitutes the basis of loss or damage and shall state, to the extent possible, the basis of calculating the amount of the loss or damage.

5. DEFENSE AND PROSECUTION OF ACTIONS

- (a) Upon written request by the Insured, and subject to the options contained in Section 7 of these Conditions, the Company, at its own cost and without unreasonable delay, shall provide for the defense of an Insured in litigation in which any third party asserts a claim covered by this policy adverse to the Insured. This obligation is limited to only those stated causes of action alleging matters insured against by this policy. The Company shall have the right to select counsel of its choice (subject to the right of the Insured to object for reasonable cause) to represent the Insured as to those stated causes of action. It shall not be liable for and will not pay the fees of any other counsel. The Company will not pay any fees, costs, or expenses incurred by the Insured in the defense of those causes of action that allege matters not insured against by this policy.
- (b) The Company shall have the right, in addition to the options contained in Section 7 of these Conditions, at its own cost, to institute and prosecute any action or proceeding or to do any other act that in its opinion may be necessary or desirable to establish the Title, as insured, or to prevent or reduce loss or damage to the Insured. The Company may take any appropriate action under the terms of this policy, whether or not it shall be liable to the Insured. The exercise of these

rights shall not be an admission of liability or waiver of any provision of this policy. If the Company exercises its rights under this subsection, it must do so diligently.

- (c) Whenever the Company brings an action or asserts a defense as required or permitted by this policy, the Company may pursue the litigation to a final determination by a court of competent jurisdiction, and it expressly reserves the right, in its sole discretion, to appeal any adverse judgment or order.

6. DUTY OF INSURED CLAIMANT TO COOPERATE

- (a) In all cases where this policy permits or requires the Company to prosecute or provide for the defense of any action or proceeding and any appeals, the Insured shall secure to the Company the right to so prosecute or provide defense in the action or proceeding, including the right to use, at its option, the name of the Insured for this purpose. Whenever requested by the Company, the Insured, at the Company's expense, shall give the Company all reasonable aid (i) in securing evidence, obtaining witnesses, prosecuting or defending the action or proceeding, or effecting settlement, and (ii) in any other lawful act that in the opinion of the Company may be necessary or desirable to establish the Title or any other matter as insured. If the Company is prejudiced by the failure of the Insured to furnish the required cooperation, the Company's obligations to the Insured under the policy shall terminate, including any liability or obligation to defend, prosecute, or continue any litigation, with regard to the matter or matters requiring such cooperation.

- (b) The Company may reasonably require the Insured Claimant to submit to examination under oath by any authorized representative of the Company and to produce for examination, inspection, and copying, at such reasonable times and places as may be designated by the authorized representative of the Company, all records, in whatever medium maintained, including books, ledgers, checks, memoranda, correspondence, reports, e-mails, disks, tapes, and videos whether bearing a date before or after Date of Policy, that reasonably pertain to the loss or damage. Further, if requested by any authorized representative of the Company, the Insured Claimant shall grant its permission, in writing, for any authorized representative of the Company to examine, inspect, and copy all of these records in the custody or control of a third party that reasonably pertain to the loss or damage. All information designated as confidential by the Insured Claimant provided to the Company pursuant to this Section shall not be disclosed to others unless, in the reasonable judgment of the Company, it is necessary in the administration of the claim. Failure of the Insured Claimant to submit for examination under oath, produce any reasonably requested information, or grant permission to secure reasonably necessary information from third parties as required in this subsection, unless prohibited by law or governmental regulation, shall terminate any liability of the Company under this policy as to that claim.

7. OPTIONS TO PAY OR OTHERWISE SETTLE CLAIMS; TERMINATION OF LIABILITY

In case of a claim under this policy, the Company shall have the following additional options:

- (a) To Pay or Tender Payment of the Amount of Insurance.
To pay or tender payment of the Amount of Insurance under this policy together with any costs, attorneys' fees, and expenses incurred by the Insured Claimant that were authorized by the Company up to the time of payment or tender of payment and that the Company is obligated to pay.

Upon the exercise by the Company of this option, all liability and obligations of the Company to the Insured under this policy, other than to make the payment required in this subsection, shall terminate, including any liability or obligation to defend, prosecute, or continue any litigation.

- (b) To Pay or Otherwise Settle With Parties Other Than the Insured or With the Insured Claimant.

(i) To pay or otherwise settle with other parties for or in the name of an Insured Claimant any claim insured against under this policy. In addition, the Company will pay any costs, attorneys' fees, and expenses incurred by the Insured Claimant that were authorized by the Company up to the time of payment and that the Company is obligated to pay; or

(ii) To pay or otherwise settle with the Insured Claimant the loss or damage provided for under this policy, together with any costs, attorneys' fees, and expenses incurred by the Insured Claimant that were authorized by the Company up to the time of payment and that the Company is obligated to pay.

Upon the exercise by the Company of either of the options provided for in subsections (b)(i) or (ii), the Company's obligations to the Insured under this policy for the claimed loss or damage, other than the payments required to be made, shall terminate, including any liability or obligation to defend, prosecute, or continue any litigation.

8. DETERMINATION AND EXTENT OF LIABILITY

This policy is a contract of indemnity against actual monetary loss or damage sustained or incurred by the Insured Claimant who has suffered loss or damage by reason of matters insured against by this policy.

- (a) The extent of liability of the Company for loss or damage under this policy shall not exceed the lesser of

(i) the Amount of Insurance; or
(ii) the difference between the value of the Title as insured and the value of the Title subject to the risk insured against by this policy.

- (b) If the Company pursues its rights under Section 5 of these Conditions and is unsuccessful in establishing the Title, as insured,

(i) the Amount of Insurance shall be increased by 10%, and
(ii) the Insured Claimant shall have the right to have the loss or damage determined either as of the date the claim was made by the Insured Claimant or as of the date it is settled and paid.

- (c) In addition to the extent of liability under (a) and (b), the Company will also pay those costs, attorneys' fees, and expenses incurred in accordance with Sections 5 and 7 of these Conditions.

9. LIMITATION OF LIABILITY

- (a) If the Company establishes the Title, or removes the alleged defect, lien, or encumbrance, or cures the lack of a right of access to or from the Land, or cures the claim of Unmarketable Title, all as insured, in a reasonably diligent

manner by any method, including litigation and the completion of any appeals, it shall have fully performed its obligations with respect to that matter and shall not be liable for any loss or damage caused to the Insured.

- (b) In the event of any litigation, including litigation by the Company or with the Company's consent, the Company shall have no liability for loss or damage until there has been a final determination by a court of competent jurisdiction, and disposition of all appeals, adverse to the Title, as insured.
- (c) The Company shall not be liable for loss or damage to the Insured for liability voluntarily assumed by the Insured in settling any claim or suit without the prior written consent of the Company.

10. REDUCTION OF INSURANCE; REDUCTION OR TERMINATION OF LIABILITY

All payments under this policy, except payments made for costs, attorneys' fees, and expenses, shall reduce the Amount of Insurance by the amount of the payment.

11. LIABILITY NONCUMULATIVE

The Amount of Insurance shall be reduced by any amount the Company pays under any policy insuring a Mortgage to which exception is taken in Schedule B or to which the Insured has agreed, assumed, or taken subject, or which is executed by an Insured after Date of Policy and which is a charge or lien on the Title, and the amount so paid shall be deemed a payment to the Insured under this policy.

12. PAYMENT OF LOSS

When liability and the extent of loss or damage have been definitely fixed in accordance with these Conditions, the payment shall be made within 30 days.

13. RIGHTS OF RECOVERY UPON PAYMENT OR SETTLEMENT

(a) Whenever the Company shall have settled and paid a claim under this policy, it shall be subrogated and entitled to the rights of the Insured Claimant in the Title and all other rights and remedies in respect to the claim that the Insured Claimant has against any person or property, to the extent of the amount of any loss, costs, attorneys' fees, and expenses paid by the Company. If requested by the Company, the Insured Claimant shall execute documents to evidence the transfer to the Company of these rights and remedies. The Insured Claimant shall permit the Company to sue, compromise, or settle in the name of the Insured Claimant and to use the name of the Insured Claimant in any transaction or litigation involving these rights and remedies.

If a payment on account of a claim does not fully cover the loss of the Insured Claimant, the Company shall defer the exercise of its right to recover until after the Insured Claimant shall have recovered its loss.

- (b) The Company's right of subrogation includes the rights of the Insured to indemnities, guaranties, other policies of insurance, or bonds, notwithstanding any terms or conditions contained in those instruments that address subrogation rights.

14. ARBITRATION (DOES NOT APPLY IN GEORGIA)

Either the Company or the Insured may demand that the claim or controversy shall be submitted to arbitration pursuant to the Title Insurance Arbitration Rules of the American Land Title Association ("Rules"). Except as provided in the Rules, there shall be no joinder or consolidation with claims or controversies of other persons. Arbitrable matters may include, but are not limited to, any

controversy or claim between the Company and the Insured arising out of or relating to this policy, any service in connection with its issuance or the breach of a policy provision, or to any other controversy or claim arising out of the transaction giving rise to this policy. All arbitrable matters when the Amount of Insurance is \$2,000,000 or less shall be arbitrated at the option of either the Company or the Insured. All arbitrable matters when the Amount of Insurance is in excess of \$2,000,000 shall be arbitrated only when agreed to by both the Company and the Insured. Arbitration pursuant to this policy and under the Rules shall be binding upon the parties. Judgment upon the award rendered by the Arbitrator(s) may be entered in any court of competent jurisdiction.

15. LIABILITY LIMITED TO THIS POLICY; POLICY ENTIRE CONTRACT

- (a) This policy together with all endorsements, if any, attached to it by the Company is the entire policy and contract between the Insured and the Company. In interpreting any provision of this policy, this policy shall be construed as a whole.
- (b) Any claim of loss or damage that arises out of the status of the Title or by any action asserting such claim shall be restricted to this policy.
- (c) Any amendment of or endorsement to this policy must be in writing and authenticated by an authorized person, or expressly incorporated by Schedule A of this policy.
- (d) Each endorsement to this policy issued at any time is made a part of this policy and is subject to all of its terms and provisions. Except as the endorsement expressly states, it does not (i) modify any of the terms and provisions of the policy, (ii) modify any prior endorsement, (iii) extend the Date of Policy, or (iv) increase the Amount of Insurance.

16. SEVERABILITY

In the event any provision of this policy, in whole or in part, is held invalid or unenforceable under applicable law, the policy shall be deemed not to include that provision or such part held to be invalid, but all other provisions shall remain in full force and effect.

17. CHOICE OF LAW; FORUM

- (a) Choice of Law: The Insured acknowledges the Company has underwritten the risks covered by this policy and determined the premium charged therefor in reliance upon the law affecting interests in real property and applicable to the interpretation, rights, remedies, or enforcement of policies of title insurance of the jurisdiction where the Land is located. Therefore, the court or an arbitrator shall apply the law of the jurisdiction where the Land is located to determine the validity of claims against the Title that are adverse to the Insured and to interpret and enforce the terms of this policy. In neither case shall the court or arbitrator apply its conflicts of law principles to determine the applicable law.
- (b) Choice of Forum: Any litigation or other proceeding brought by the Insured against the Company must be filed only in a state or federal court within the United States of America or its territories having appropriate jurisdiction.

18. NOTICES, WHERE SENT

Any notice of claim and any other notice or statement in writing required to be given to the Company under this policy must be given to the Company at **First American Title Insurance Company, Attn: Claims National Intake Center, 1 First American Way, Santa Ana, California 92707. Phone: 888-632-1642.**

 First American Title™	Owner's Policy of Title Insurance
	ISSUED BY First American Title Insurance Company
Schedule A	POLICY NUMBER 5011413-0159350e

Name and Address of Title Insurance Company:

FIRST AMERICAN TITLE INSURANCE COMPANY, Six Concourse Parkway, Suite 2150, Atlanta, Georgia 30328

File No.: 18-0657-GA

Address Reference: 27.02 Acres off N. Pine Hill Road, Griffin, GA 30223 Amount of Insurance: \$22,000.00

Date of Policy: July 2, 2018 at 12:00 AM Premium: \$200.00

1. Name of Insured:

Freedom Land Holdings

2. The estate or interest in the Land that is insured by this policy is:

Fee Simple

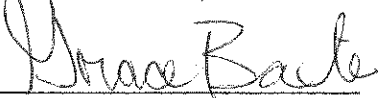
3. Title is vested in:

Freedom Land Holdings

4. The Land referred to in this policy is described as follows:


All that lot, tract or parcel of land lying and being in Land Lot 50 of the 2nd Land District, Spalding County, Georgia, being 46.5 Acres more or less, more particularly described as Tracts I,II,II, IV, V and VI (and all property less and expected therefrom) in that Warranty Deed from Shoal Creek Development Company to Kerry L. James and Chip R. Daniel recorded IN Deed Book 4125, Page 199, Spalding County, Georgia. Being portion of Map Parcel 080A 01006.

Sherman & Phalen, LLC



Authorized Agent

Authorized Countersignature

 First American Title™	Owner's Policy of Title Insurance
	ISSUED BY First American Title Insurance Company
Schedule B	POLICY NUMBER 5011413-0159350e

File No.: 18-0657-GA

EXCEPTIONS FROM COVERAGE

This policy does not insure against loss or damage (and the Company will not pay costs, attorneys' fees or expenses) which arise by reason of:

1. (a) Taxes or assessments that are not shown as existing liens by the records of any taxing authority that levies taxes or assessments on real property or by the Public Records; (b) proceedings by a public agency that may result in taxes or assessments, or notices of such proceedings, whether or not shown by the records of such agency or by the Public Records.
2. Any facts, rights, interests, or claims that are not shown by the Public Records but that could be ascertained by an inspection of the Land or that may be asserted by persons in possession of the Land.
3. Easements, liens or encumbrances, or claims thereof, not shown by the Public Records.
4. Any encroachments, encumbrances, violations, variations, or adverse circumstances affecting the Title that would be disclosed by an accurate and complete land survey of the Land and not shown by the Public Records.
5. Any minerals or mineral rights leased, granted or retained by current or prior owners.
6. Taxes and assessments for the year 2018 and subsequent years, not due and payable.

NOTE: Exception(s) numbered _____ above is/are hereby deleted.

7. All matters as shown on that plat recorded at Plat Book 4125, Page 199, Spalding County, Georgia records.

